



## WALKING FOR PLEASURE

# WALKS PROGRAMME

APRIL – MAY – JUNE 2023

[www.eastsurreywalkers.org.uk](http://www.eastsurreywalkers.org.uk)

### Notes about the Walks:

- Arrive at least 15 minutes before the stated time - walks start promptly.
- Call the leader if you would like more information about the walk or meeting place, or, in case of severe weather, phone before 8am to check arrangements
- For other than half day walks and linear walks (unless otherwise stated) please bring a **picnic lunch** to eat in the open air.
- Everyone participating in Ramblers walks and other activities does so at their own risk.
- **Dogs**, under control, are welcome on our walks at the leader's discretion, except where noted.
- Please make sure that you are fit enough to undertake the walk you intend to join. If you're unsure of your fitness level, try a short walk first: it's much better to find a walk a little too slow and easy than to make yourself miserable and exhausted.
- Most walks are off-road in rural areas. Please have suitable footwear and clothing for the walk you intend to join, and bring some food and drink, even if the walk includes a pub or café break. Leaders may refuse to accept participants who in their opinion are inadequately equipped or unfit. When in doubt, contact the organisers or the walk Leader in advance.
- For your own and others' safety please read and abide by any advice and guidelines issued by the organisers, and the instructions of the walk Leader. Though walking is inherently one of the safest outdoor activities, no activity is completely without risk and it is your responsibility to behave sensibly and to minimise the potential for accidents to occur.

### MEETING POINTS

When on-line you can click the link after the OS Grid Reference (GR) - e.g. [TQ426349](#) - to view a map of the start location.

**Post Codes:** Following member requests, we are now including the *nearest* Post Code along with the Grid Reference of the car park for the start of each walk. However, it should be noted that this will be the Post Code of the nearest building to the car park, and therefore may not be as accurate as the Grid Reference for country car parks.

For the Wednesday LINEAR walks, [always confirm the meeting and transport details with Nick or Bryan beforehand](#), in case arrangements have changed.

Our walks are shown with a coloured background indicating the Grade of the walk, which in most cases will correlate to the type of walk as described below. You can find descriptions of what each Grade means on our website [here](#).

Key to Grades			
WHITE	LEISURELY	Short Walks	L
YELLOW	MODERATE	Linear Walks	M
GREEN	MODERATE	Long Walks	M
BLUE	EASY	Ambles	E
ROSE	STRENUOUS	Fitness Walks	S

# WALKING HOLIDAYS HERE, THERE & EVERYWHERE



Walking is even more wonderful when shared with others. Choose any of our holidays and we'll contribute funds through The Walking Partnership to your group. Just tell us their name when you book.



ramblersholidays.co.uk




Ramblers  
Holidays **R**

Date/Time	Leader/Contact	Details	Distance
<b>April</b>			
<b>Saturday</b> <b>1st April</b> 10am	<b>Judy B</b> 07801 755317	<b>Toys Hill, Westerham, Kent</b> Park in Toys Hill CP. Figure of 8 walk, first west towards Ide Hill with stop at Emmets Garden. Then on to the western loop to Crockham Hill for lunch and past Chartwell. Some good climbs (about 1400 feet in total) but no other significant obstacles. OS Map 147 Grid Ref: TQ469516 Postcode: TN16 1QG Bring a picnic	9.5mi / 15.3km <b>MODERATE</b> 
<b>Sunday</b> <b>2nd April</b> 10am	<b>Helen W and Mike H</b> 01883 712303 or 07884 156102 01883 715475 or 07717 399744	<b>Oxted, Surrey</b> Meet at Ellice Road car park (free). Walk over to Oxted Mill, The Haycutter, Tandridge and Tandridge Golf Course. Some mud expected en route. Optional lunch at Gurkha Kitchen, Oxted after walk; contact Helen at akaglam@hotmail.co.uk if you wish to lunch. OS Map 146 Grid Ref: TQ395528 Postcode: RH8 0PG	5.5mi / 8.9km <b>LEISURELY</b>
<b>Tuesday</b> <b>4th April</b> 10am	<b>Alice B</b> 07905 416280	<b>Woldingham, Surrey</b> Fast Fitness Workout Walk. Park in Marden Park CP, Gangers Hill (W3W: bids.engage.audit. PC: CR3 7AD). One circuit of 3.5miles from Marden Woods, passing Woldingham School, returning up Church Road via a long, challenging hill. It will take about 1 hour, fast walking. OS Map 146 Grid Ref: TQ373541 Postcode: CR3 7AD	3.5mi / 5.6km <b>STRENUOUS</b>
<b>Wednesday</b> <b>5th April</b> 10am	<b>Bob Y and Mike W</b> 020 8852 3821 or 01883 624643 07758 565880 or 07954 739989	<b>Otford, Kent</b> Park and meet at Otford High Street pay and display CP opposite The Bull. The Walk will be via the North Downs Way, Otford Manor, Birchinn Cross Road, Great Wood and Pains Farm. This walk has two moderate hills, one steep descent and two stiles. OS Map 147 Grid Ref: TQ525593 Postcode: TN14 5PG	5.8mi / 9.3km <b>LEISURELY</b>


Date/Time	Leader/Contact	Details	Distance
<b>Thursday 6th April 10am</b>	<b>Nigel P</b> 01883 625630 07951 701692	<b>Chipstead, Surrey</b> MORNING AMBLE: Park and meet at Chipstead Meads Recreation Ground CP. A couple of inclines (NOTE: total of 400 feet of ascent), but at an easy pace through farmland. OS Map 146 Grid Ref: TQ278569 Postcode: CR5 3SB	3mi / 4.8km EASY
<b>Saturday 8th April 10am</b>	<b>Judy Sm</b> 01883 717946 07983 325891	<b>Hartfield, East Sussex</b> Park and meet in the Pooh Bridge car park (from Hartfield go south on B2026 then turn right signposted Marsh Green; the car park is shortly on the right). Walk through the lovely Ashdown Forest via Pooh Bridge and Hartfield. Lovely countryside and views. OS Map 135 Grid Ref: TQ472332 Postcode: TN7 4EX	5.5mi / 8.9km LEISURELY
<b>Tuesday 11th April 10am</b>	<b>Sue C</b> 01883 622703 07914 796555	<b>Riddlesdown, Surrey</b> Fast Fitness Workout Walk. Meet at entrance to Riddlesdown in Tithepit Shaw Lane opposite Warlingham Secondary School. W3W: offer.parent.sample. Park in nearby Wentworth Way or Princes Avenue. Walk around Riddlesdown. Will take around 1 hour, fast walking, approx.3.5 mph. OS Map 146 Grid Ref: TQ345595 Postcode: CR6 9AU	3.5mi / 5.6km STRENUOUS
<b>Wednesday 12th April 10am</b>	<b>Ron W</b> 020 8668 7965 07776 180174	<b>Chaldon, Surrey</b> Meet in the Harrow (Caterham) pub car park or along the road if not lunching. Walk down White Hill towards Quarry Hill Farm then along Water Lane track, Place Farm to North Park cottages, then back up to and along the North Downs Way. A mostly level walk, some hills towards the end. OS Map 146 Grid Ref: TQ326538 Postcode: CR3 6AJ	5.7mi / 9.2km LEISURELY
<b>Thursday 13th April 10am</b>	<b>Vivien M</b> 01883 345560 07505 494706	<b>Kenley, Surrey</b> MORNING AMBLE: Park in Hayes Lane near main entrance to Airfield. Meet inside gate. Walk on Airfield and Common. Registered Assistance Dogs Only. OS Map 146 Grid Ref: TQ325576 Postcode: CR5 1JS	3mi / 4.8km EASY

Date/Time	Leader/Contact	Details	Distance
<b>Thursday 13th April 10am</b>	<b>Andrew K</b> 01737 557513 07754 396388	<b>Friday Street, Surrey</b> Meet at Friday Street car park. Walk Northwards, climbing to join North Downs Way on Ranmore Common. Return via Abinger Hammer. OS Map 146 Grid Ref: TQ126457 Postcode: RH5 6JR Bring a picnic	9mi / 14.5km MODERATE 
<b>Friday 14th April 10am</b>	<b>Tony P</b> 01883 716980 07899 910320	<b>Ashdown Forest, East Sussex</b> Meet at Gills Lap CP on B2026 South of Hartfield, what3words=daylight.fortress.lightbulb. Parking charges ( <a href="https://ashdownforest.org/parking">https://ashdownforest.org/parking</a> ) We start our walk at one of the highest points on Ashdown Forest and follow the Weald Way across Five Hundred Acre Wood (100 Acre Wood in Winnie the Pooh) and on to Hartfield for a pub lunch. Afterwards we cross Pooh Bridge before heading back up to Gills Lap. To book for pub lunch please email <a href="mailto:tony2.pearson@btinternet.com">tony2.pearson@btinternet.com</a> by 11 April. OS Map 135 Grid Ref: TQ467315 Postcode: TN7 4EU	7.5mi / 12.1km MODERATE
<b>Saturday 15th April 10am</b>	<b>Robert C</b> 01737 778337 07967 002126	<b>Headley, Surrey</b> Meet at NT car park on Headley Common Road opposite Headley Cricket Club. Cost £4 (NT members free). Walk around Headley Heath, White Hill and Headley village. One very steep hill, one other steep hill, undulating in other parts. OS Map 146 Grid Ref: TQ205538 Postcode: KT18 6NN	5.5mi / 8.9km LEISURELY
<b>Sunday 16th April 10am</b>	<b>Alan Q</b> 01883 743757 07954 412186	<b>Shere, Surrey</b> Park and meet at Hurtwood car park No7 on Shere Heath, W3W /// organs.closed.jokes. Walk from car park and make our way to Winterfold Wood to eventually pick up the Greensand Way and follow that for some time and then turn off and drop down into Madgehole, and then start to work our way back up towards Farley Heath and Blackheath and then back towards the finish. This description does not do justice to the countryside we will walk through. The walk is hilly (1,140 feet ascent) and can be muddy if wet. Only one stile. O S Map 145 Grid Ref: TQ071469 Postcode: GU5 9QJ  Bring a picnic	10mi / 16.1km MODERATE 


Date/Time	Leader/Contact	Details	Distance
<b>Tuesday</b> <b>18th April</b> 10am	<b>Judy T</b> 07879018459	<b>Hosey Hill, Westerham, Kent</b> Fast Fitness Workout Walk. Park at Hosey Common CP, B2026 south of Westerham. Undulating walk. Will take around 1 hour, fast walking, approx 3.5 mph. OS Map 147 Grid Ref: TQ452530 Postcode: TN16 1PL	3.5mi / 5.6km <b>STRENUOUS</b>
<b>Wednesday</b> <b>19th April</b> 10am	<b>Jim H</b> 07736 879287	<b>Walton on the Hill/ Tadworth, Surrey</b> Quick march (well, slow!) with the army! Fairly flat walk, no steep hills, about 450ft ascent but all steady. Meet at the junction of New Road (B290) and Mere Road (B2220). (W3W: split.retail.blunt). Park along B290 New Road; some may have to park a fair way back along the road, or in roads nearby. Well behaved dogs and on leads where necessary only. (Pub afterwards for those that want to - The Grumpy Mole also known as The Inn on the Green KT20 5RX - Pub NOT walk postcode). OS Map 146 Grid Ref: TQ230556 Postcode: KT20 5RD	5.5mi / 8.9km <b>LEISURELY</b>
<b>Saturday</b> <b>22nd April</b> 10am	<b>Sue H</b> 01883 743807 07877 663006	<b>Bletchingley, Surrey</b> ESW 40th ANNIVERSARY WALKS FESTIVAL MORNING AMBLE: Park in playing fields CP opposite Bletchingley Arms. Lovely country stroll along Greensand Way and South Park. OS Map 147 Grid Ref: TQ329505 Postcode: RH1 4EZ	3mi / 4.8km <b>EASY</b>
<b>Saturday</b> <b>22nd April</b> 10am	<b>Alan Q</b> 01883 743757 07954 412186	<b>Godstone, Surrey</b> ESW 40th ANNIVERSARY WALKS FESTIVAL A walk around Godstone and Bletchingley. Meet in car park opposite the White Hart pub. OS Map 147 Grid Ref: TQ350515 Postcode: RH9 8DU Bring a picnic	8mi / 12.9km <b>MODERATE</b> 

Date/Time	Leader/Contact	Details	Distance
<b>Sunday</b> <b>23rd April</b> 9am	<b>Alan Q</b> 01883 743757 07954 412186	<b>Crockham Hill, Kent</b> ESW 40th ANNIVERSARY WALKS FESTIVAL. Park and meet at Smith's Lane. A nice walk taking in Crockham Hill, Toys Hill, Ide Hill and finally Yorks Hill, then make our way up through Emmetts Garden, and onwards to French Street, followed by looking down onto Chartwell and then the finish back at Crockham Hill. Ascent 1,588 feet. Registered Assistance Dogs Only. OS Map 147 Grid Ref: TQ442506 Postcode: TN8 6RR Bring a picnic	12mi / 19.3km <b>MODERATE</b> 
<b>Sunday</b> <b>23rd April</b> 10am	<b>Karen H</b> 07963 786624	<b>Otford, Kent</b> ESW 40th ANNIVERSARY WALKS FESTIVAL Moderate 6-mile walk from Otford Village Car Park (£1 for 3 hours usually, but free on Sunday at time of writing). Please note this walk involves two steep inclines up to North Downs Way and also through an abandoned golf course. OS Map 147 Grid Ref: TQ526594 Postcode: TN14 5PQ	6mi / 9.7km <b>MODERATE</b>
<b>Monday</b> <b>24th April</b> 10am	<b>Moir S</b> 07804 440159	<b>Coulsdon Common, Surrey</b> ESW 40th ANNIVERSARY WALKS FESTIVAL Wild Flower Walk Meet in public CP at the end of Fox Lane. Circular walk in the fields and woods of Happy Valley taking a closer look at some of the stunning spring wild flowers. A couple of inclines. As numbers need to be limited for this walk, please text or email moira@leazes.com to book your place. Registered Assistance Dogs Only. OS Map 146 Grid Ref: TQ317567 Postcode: CR3 5QU	3mi / 4.8km <b>EASY</b>
<b>Monday</b> <b>24th April</b> 10am	<b>Alan Q</b> 01883 743757 07954 412186	<b>Godstone, Surrey</b> ESW 40th ANNIVERSARY WALKS FESTIVAL Meet at car park opposite the White Hart Pub. Walk up onto the North Downs Way and eventually make our way to the top of Tandridge Hill Lane, we will then drop down and up into Old Oxted, make our way through the golf course and onwards towards Godstone. Total ascent 1,080 feet. OS Map 147 Grid Ref: TQ350515 Postcode: RH9 8DU Bring a picnic	9.3mi / 15km <b>MODERATE</b> 

Date/Time	Leader/Contact	Details	Distance
<b>Monday</b> <b>24th April</b> 2pm	<b>Helen McD</b> 07940 508443	<b>Crockham Hill, Kent</b> ESW 40th ANNIVERSARY WALKS FESTIVAL. Park and meet in Smith's Lane or Deanery Road (what3words /// wounds.chairs.alien). Leisurely walk with one steep incline (from Crockham Hill) around Orchard House and Grange Farm. Optional coffee afterwards back at The Carpenters Arms. OS Map 147 Grid Ref: TQ442506 Postcode: TN8 6RR	3mi / 4.8km LEISURELY
<b>Tuesday</b> <b>25th April</b> 10am	<b>Graham W</b> 01883 730787 07758 642492	<b>Couldson, Surrey</b> Fast Fitness Workout Walk. Meet in public CP at the end of Fox Lane. Circular walk through Happy Valley and Farthing Downs. A couple of inclines. Will take around 1 hour, fast walking. Approx 3.5 mph. OS Map 146 Grid Ref: TQ317567 Postcode: CR3 5QU	3.5mi / 5.6km STRENUOUS
<b>Tuesday</b> <b>25th April</b> 4pm	<b>Sue H</b> 01883 743807 07877 663006	<b>Tandridge, Surrey</b> ESW 40th ANNIVERSARY WALKS FESTIVAL Park and meet in The Barley Mow CP for a leisurely walk over to Old Oxted via Oxted Mill, through Tandridge Golf Course and Tandridge Village, Optional meal at the Barley Mow after walk - please contact me at hikersue@hotmail.co.uk to book the meal. OS Map 147 Grid Ref: TQ373506 Postcode: RH8 9NY	4mi / 6.4km LEISURELY
<b>Wednesday</b> <b>26th April</b> 10am	<b>Nigel P</b> 01883 625630 07951 701692	<b>Hosey Hill, Kent</b> ESW 40th ANNIVERSARY WALKS FESTIVAL Park and meet at Hosey Hill Car Park. Walk via Hosey Common, French Street, Emmetts, Toys Hill, Weardale, Frenchstreet Farm and Horne Hill. Optional lunch at The Grasshopper on the Green, Westerham TN16 1AS (pay and display parking - cash or phone - at Darent car park TN16 1DD). If lunching please let me know by text or email (nigelpoulter@hotmail.com) by 19th April. OS Map 147 Grid Ref: TQ452530 Postcode: TN16 1PL	5.2mi / 8.4km LEISURELY



Date/Time	Leader/Contact	Details	Distance
<b>Wednesday</b> <b>26th April</b> 10am	<b>Helen W and Mike H</b> 01883 712303 or 07884 156102 01883 715475 or 07717 399744	<b>Dryhill, Kent</b> ESW 40th ANNIVERSARY WALKS FESTIVAL Park and meet at Dryhill Car Park Dryhill Lane Sevenoaks. A mostly quiet wooded walk with some lovely views en route. An opportunity to hug a sequoia tree. Picnic at Ide Hill with views and 2.5 mile return after lunch. OS Map 147 Grid Ref: TQ499552 Postcode: TN13 2QJ Bring a picnic	8.5mi / 13.7km MODERATE 
<b>Thursday</b> <b>27th April</b> 10:30am	<b>Keith T</b> 01883 346736 07716 350110	<b>Bletchingley, Surrey</b> ESW 40th ANNIVERSARY WALKS FESTIVAL MORNING WALK BEFORE ANNIVERSARY LUNCH Park and meet at Bletchingley Golf Clubhouse. OS Map 146 Grid Ref: TQ329510 Postcode: RH1 4LH	4mi / 6.4km LEISURELY
<b>Friday</b> <b>28th April</b> 10am	<b>Helen W and Mike H</b> 01883 712303 07884 156102 01883 715475 07717 399744	<b>Markbeech, Kent</b> ESW 40th ANNIVERSARY WALKS FESTIVAL Meet at Kentish Horse Pub. Lovely walk at a brisk pace heading south through hills, valleys and woods. Should be plenty of bluebells and garlic to view en route. Optional lunch at the Kentish Horse. OS Map 147 Grid Ref: TQ475427 Postcode: TN8 5NU	5.5mi / 8.9km MODERATE
<b>Friday</b> <b>28th April</b> 10am	<b>Phil H</b> 01883 730364 07711 640060	<b>Hurst Green, Surrey</b> ESW 40th ANNIVERSARY WALKS FESTIVAL Meet at car park in Staffhurst Wood Road close to the former chapel - a fabulous walk to Crowhurst and back. OS Map 147 Grid Ref: TQ413487 Postcode: TN8 6QR	6mi / 9.7km LEISURELY
<b>Saturday</b> <b>29th April</b> 10am	<b>Tricia C</b> 01883 713927 07537 890601	<b>Godstone, Surrey</b> ESW 40th ANNIVERSARY WALKS FESTIVAL MORNING AMBLE: Meet at CP by Pond. Walk past Bay Pond, Church, Leigh Mill and back through Godstone Farm OS Map 146 Grid Ref: TQ350515 Postcode: RH9 8DU	3mi / 4.8km EASY



Date/Time	Leader/Contact	Details	Distance
<b>Saturday</b> <b>29th April</b> 10am	<b>Kevin L</b> 01737 247644 07860 315524	<b>Bletchingley, Surrey</b> ESW 40th ANNIVERSARY WALKS FESTIVAL Park and meet at Bletchingley Village Hall Car Park (traded.going.crest). Circular walk to Lower South Park and South Park. Mixed road, track and path. Two tricky descents; poles recommended for descents if wet. Total ascent around 500 feet. Fine views to South Downs on a clear day. OS Map 146 Grid Ref: TQ326508 Postcode: RH1 4PA Bring a picnic	8mi / 12.9km MODERATE 
<b>Sunday</b> <b>30th April</b> 10:30am	<b>Judy Sm</b> 01883 717946 07983 325891	<b>Limpsfield, Surrey</b> ESW 40th ANNIVERSARY WALKS FESTIVAL Meet at Oxted station to welcome walkers from London Blind Ramblers who will arrive at approx 10.30. Drive to start of walk at car park opposite Limpsfield Golf Club (south side of A25 opposite Grub Street). Tea, coffee and cakes after walk at British Legion, 42 Church Lane, Oxted (RH8 9LB). Donations of cakes very welcome; please give to Kate Roffey at start of walk. OS Map 147 Grid Ref: TQ411527 Postcode: RH8 0SL	5mi / 8km LEISURELY
<b>May</b>			
<b>Tuesday</b> <b>2nd May</b> 10am	<b>Angela B</b> 01883 742926 07568 762547	<b>Godstone, Surrey</b> Fast Fitness Workout Walk. Park in North Park Lane (towards the Orpheus Centre) but just off the A25 before where the quarry lorries cross the road. Undulating walk. Will take around 1 hour, fast walking. Approx 3.5 mph. OS Map 146 Grid Ref: TQ342516 Postcode: RH9 8FD	3.5mi / 5.6km STRENUOUS
<b>Wednesday</b> <b>3rd May</b> 10am	<b>John H</b> 01883 713728 07429 634725	<b>Limpsfield, Surrey</b> Bluebell Walk. Meet at Limpsfield Golf Club car park. Down Tenchley's, Stockden, Guildables and back up Treverex Hill. Several stiles and gates. OS Map 147 Grid Ref: TQ412526 Postcode: RH8 0SL	6.5mi / 10.5km LEISURELY

Date/Time	Leader/Contact	Details	Distance
<b>Thursday</b> <b>4th May</b> 10am	<b>Nigel P</b> 01883 625630 07951 701692	<b>Chelsham, Surrey</b> MORNING AMBLE: Park in Knights Garden Centre (as near road entrance as possible). Meet near pedestrian access. Henley Wood, Holt Wood, Great Park and Chelsham Place. One stile. Optional coffee in Seasons Cafe. OS Map 146 Grid Ref: TQ368581 Postcode: CR6 9DZ	3mi / 4.8km EASY
<b>Friday</b> <b>5th May</b> 10am	<b>Karen F</b> 07772 269559	<b>Chipstead, Surrey</b> Banstead: Village and Woods. Park in Holly Lane car park (W3W: snacks.cake.expert). The walk is described as easy walking and there are no stiles. There will be an opportunity for refreshments in De Burgh Park at Banstead. OS Map 146 Grid Ref: TQ273583 Postcode: CR5 3NR	6mi / 9.7km LEISURELY
<b>Saturday</b> <b>6th May</b> 10am	<b>Anne S</b> 01883 715781 07561 465344	<b>Limpsfield Chart, Surrey</b> Park and meet at Searn Bank 500 yards east of church, south side of B260. Walk downhill through bluebells and farmland to Staffhurst Wood and more bluebells. Several stiles, steep climb back to the start. OS Map 147 Grid Ref: TQ431516 Postcode: RH8 0TL Bring a picnic	11mi / 17.7km MODERATE 
<b>Sunday</b> <b>7th May</b> 10am	<b>Sue H</b> 01883 743807 07877 663006	<b>Bletchingley, Surrey</b> Park and meet in Tilbustow Hill CP along the Rabies Heath Road. Walk through Godstone Common, Leigh Mill, Garston Park. A couple of short inclines no stiles.. OS Map 146 Grid Ref: TQ432516 Postcode: RH8 0TL	6mi / 9.7km LEISURELY
<b>Tuesday</b> <b>9th May</b> 10am	<b>Tony P</b> 01883 716980 07899 910320	<b>Limpsfield Chart, Surrey</b> Fast Fitness Workout Walk. Park near Carpenters Arms. Walking on the High Chart, will take around 1 hour, fast walking. Approx 3.5 mph. OS Map 147 Grid Ref: TQ425518 Postcode: RH8 0TG	3.5mi / 5.6km STRENUOUS

Date/Time	Leader/Contact	Details	Distance
<b>Wednesday 10th May 10am</b>	<b>Bob Y and Mike W</b> 020 8852 3821 01883 624643 07758 565880 07954 739989	<b>Markbeech, Kent</b> Park and meet at the Kentish Horse Pub (park at the back of car park). Walk via Cowden, Sussex Border Path, Rickwoods Farm and Horseshoe Green. A few hills and 5 or 6 stiles. OS Map 147 Grid Ref: TQ475428 Postcode: TN8 5NT	5.6mi / 9km LEISURELY
<b>Thursday 11th May 10am</b>	<b>Robert C</b> 01737 778337 07967 002126	<b>Nutfield Marsh, Surrey</b> MORNING AMBLE: Meet CP at Aqua Sports Centre, Mercers Country Park. Park at the end of the track close to the Centre facilities (car park on the left of the track is now closed). Walk around Mercers Lake and The Moors Nature Reserve. No stiles. Optional refreshments afterwards. NB: the start point of this walk is liable to change. Please check near the date either on the ESW website or contact the leader. OS Map 146 Grid Ref: TQ300517 Postcode: RH1 4EU	3mi / 4.8km EASY
<b>Friday 12th May 10am</b>	<b>Helen McD</b> 07940 508443	<b>Dormansland, Surrey</b> Leisurely, largely flat walk with one stiff climb up to Dry Hill. Park in Ford Manor Road, down the side of The Plough pub (What3words///ranch.mile.export) to walk around Starborough Castle, Hoopers Farm and Dry Hill. I have booked lunch in The Plough for 10 so please contact me in the week leading up to my walk if you wish to join us for lunch; first come, first served basis. OS Map 147 Grid Ref: TQ406428 Postcode: RH7 6PR	6mi / 9.7km LEISURELY
<b>Sunday 14th May 10am</b>	<b>Helen W and Mike H</b> 01883 712303 or 07884 156102 01883 715475 or 07717 399744	<b>Groombridge, Kent</b> Meet at the village car park Station Road Groombridge. One of my favourite quiet country walks. Admire the Spa Railway and the natural rocks of Eridge and Harrison. Walk across the Broadwater Warren nature reserve. We stop briefly near the end of the walk for a drink at the High Rocks Hotel. Followed by a short walk back to the car park passing the River Grom and Groombridge Place. OS Map 135 Grid Ref: TQ531374 Postcode: TN3 9QQ Bring a picnic	9mi / 14.5km MODERATE 


Date/Time	Leader/Contact	Details	Distance
<b>Tuesday 16th May 10am</b>	<b>Keith T</b> 01883 346736 07716 350110	<b>Caterham, Surrey</b> Fast Fitness Workout Walk. Park in Park Avenue and meet outside the Old Caterhamian's Sports Club. One circuit of 3.5 miles via two challenging hills. Will take about 1 hour, fast walking. Approx 3.5 mph. OS Map 146 Grid Ref: TQ333551 Postcode: CR3 6AH	3.5mi / 5.6km STRENUOUS
<b>Wednesday 17th May 10am</b>	<b>Roger M</b> 01293 773603 07831 648086	<b>Horley, Surrey</b> Park and meet in the Farmhouse Pub car park. Easy flat walk. Optional lunch afterwards at The Farmhouse. OS Map 146 Grid Ref: TQ289441 Postcode: RH6 9QQ	6mi / 9.7km LEISURELY
<b>Thursday 18th May 10am</b>	<b>Gary H</b> 01737 211487 07950 744852	<b>Gomshall, Surrey</b> Park and meet at Gomshall railway station. Walking up onto the North Downs, Whitedown, Abinger Roughts, Netley Woods. Moderate pace. OS Map 147 Grid Ref: TQ089479 Postcode: GU5 9NX Bring a picnic	8mi / 12.9km MODERATE 
<b>Saturday 20th May 10am</b>	<b>Sue H</b> 01883 743807 07877 663006	<b>Godstone, Surrey</b> MORNING AMBLE: Park and meet at Godstone Green. Pleasant walk past the Church, Leigh Place and Godstone Farm. Flat walk with no stiles. Choice of places in village for refreshments after walk (optional). OS Map 146 Grid Ref: TQ350515 Postcode: RH9 8DU	3mi / 4.8km EASY
<b>Sunday 21st May 10:30am</b>	<b>Kevin L</b> 01737 247644 07860 315524	<b>Ramsgate, Kent</b> A day at the seaside Ramsgate to Margate. Due to drive to starting point Cannon Road Car Park Ramsgate (W3W: fear.finger.tunnel) (£6.00 all day) start at 10:30. Coastal walk, no major inclines, 338ft of ascent. Option of train or bus back to Ramsgate. 8.5 miles, probable 3pm finish of walk allowing for coffee and picnic lunch. Plenty of time to enjoy delights of Margate before catching train back to Ramsgate. OS Map 150 Grid Ref: TR378651 Postcode: CT11 9XT Bring a picnic	8.5mi / 13.7km MODERATE 



Date/Time	Leader/Contact	Details	Distance
<b>Tuesday 23rd May 10am</b>	<b>Sue C</b> 01883 622703 07914 796555	<b>Riddlesdown, Surrey</b> Fast Fitness Workout Walk. Meet at entrance to Riddlesdown in Tithepit Shaw Lane opposite Warlingham Secondary School. W3W: offer.parent.sample. Park in nearby Wentworth Way or Princes Avenue. Walk around Riddlesdown. Will take around 1 hour, fast walking, approx.3.5 mph. OS Map 146 Grid Ref: TQ345595 Postcode: CR6 9AU	3.5mi / 5.6km STRENUOUS
<b>Wednesday 24th May 10am</b>	<b>Mark F</b> 01883 371228 07936 015535	<b>Reigate Heath, Surrey</b> Park behind Skimmington Castle pub (off Flanchford Road). Circular walk across the golf course, on the heath, to Buckland village. Cross A25 towards base of North Downs (CARE: this involves crossing a railway line with LIVE rail). Continue along the base of the downs, then loop back to Reigate Heath and the pub, with optional lunch. Can be muddy patches after heavy rain. OS Map 146 Grid Ref: TQ238497 Postcode: RH2 8RL	5.5mi / 8.9km LEISURELY
<b>Friday 26th May 10am</b>	<b>Pamela C</b> 01883 622594 07708 926899	<b>Warlingham, Surrey</b> MORNING AMBLE: Park in Church Road as near All Saints' Church as possible. Easy stroll with slight inclines and no stiles. OS Map 146 and 161 Grid Ref: TQ355587 Postcode: CR6 9NU	3mi / 4.8km EASY
<b>Friday 26th May 10am</b>	<b>Tony P</b> 01883 716980 07899 910320	<b>Markbeech, Kent</b> Please park at far end of Kentish Horse CP. We descend via fields and woodland to Cowden Station before joining Sussex Border Path and on to Bassetts, returning via Horseshoe Green. If you wish to join pub lunch, email tony2.pearson@btinternet.com by 23rd May. OS Map 147 Grid Ref: TQ475428 Postcode: TN8 5NT	5.5mi / 8.9km MODERATE
<b>Saturday 27th May 10am</b>	<b>Judy Sm</b> 01883 717946 07938 325891	<b>Limpsfield Chart, Surrey</b> Park in Tally Road and meet at the Carpenters Arms. Follow mostly The Limpsfield Way through woods and open country with great views to historic Limpsfield village and back. OS Map 147 Grid Ref: TQ428519 Postcode: RH8 0TW	5mi / 8km LEISURELY

Date/Time	Leader/Contact	Details	Distance
<b>Tuesday 30th May 10am</b>	<b>Alice B</b> 07905 416280	<b>Woldingham, Surrey</b> Fast Fitness Workout Walk. Park in Marden Park CP, Gangers Hill (W3W: bids.engage.audit. PC: CR3 7AD). One circuit of 3.5miles from Marden Woods, passing Woldingham School, returning up Church Road via a long, challenging hill. It will take about 1 hour, fast walking. OS Map 146 Grid Ref: TQ373541 Postcode: CR3 7AD	3.5mi / 5.6km STRENUOUS
<b>Wednesday 31st May 10am</b>	<b>Fay and Ron R</b> 01732 300922 07941 221032	<b>Penshurst, Kent</b> Park in lay-by on Penshurst Road opposite Penshurst Place (B2176) for pretty walk taking in South Park, Smarts Hill, Harden Vineyard and Nashes Farm. Crossing two rivers, Eden and Medway! Lunch at The Spotted Dog. OS Map 146 Grid Ref: TQ525438 Postcode: TN11 8DB	6mi / 9.7km LEISURELY
<b>June</b>			
<b>Thursday 1st June 10am</b>	<b>Toni P</b> 01883 716980 07761 235156	<b>Limpsfield Chart, Surrey</b> MORNING AMBLE Park near Carpenters Arms.Easy stroll around the High Chart. Optional refreshments at the Carpenters Arms. OS Map 147 Grid Ref: TQ425518 Postcode: RH8 0TG	3mi / 4.8km EASY
<b>Thursday 1st June 10am</b>	<b>Andrew K</b> 01737 557513 07754 396388	<b>Hartfield, East Sussex</b> Park and meet in the Pooh Bridge car park (from Hartfield go south on B2026 then turn right signposted Marsh Green; the car park is shortly on the right). Walking North to Hartfield and Withyam, returning via Weald Way. OS Map 135 Grid Ref: TQ472332 Postcode: TN7 4EX Bring a picnic	9mi / 14.5km MODERATE 🥪
<b>Saturday 3rd June 10am</b>	<b>Karen F</b> 07772 269559	<b>Reigate, Surrey</b> Park and meet at the Flanchford Road car park on Reigate Heath. The walk can be muddy in places and there are some stiles. OS Map 146 Grid Ref: TQ424505 Postcode: RH2 9JZ	4mi / 6.4km LEISURELY



Date/Time	Leader/Contact	Details	Distance
<b>Sunday</b> <b>4th June</b> 10am	<b>Tricia C</b> 01883 713927 07537 890601	<b>Oxted, Surrey</b> Park and meet in Ellice Road car park. Walk across Master Park, Stoney Fields, up Chalkpit Lane, then up slope onto pathway at foot of Downs. Then turn down into Pitchfont Lane and along Park Road back to Oxted. Registered Assistance Dogs Only. OS Map 146 and 147 Grid Ref: TQ395529 Postcode: RH8 0PW	4mi / 6.4km LEISURELY
<b>Tuesday</b> <b>6th June</b> 10am	<b>Judy T</b> 07879018459	<b>Hosey Hill, Westerham, Kent</b> Fast Fitness Workout Walk. Park at Hosey Common CP, B2026 south of Westerham. Undulating walk. Will take around 1 hour, fast walking, approx 3.5 mph. OS Map 147 Grid Ref: TQ452530 Postcode: TN16 1PL	3.5mi / 5.6km STRENUOUS
<b>Wednesday</b> <b>7th June</b> 10am	<b>Vivien M</b> 01883 345560 07505 494706	<b>Outwood, Surrey</b> Park in National Trust car park on Outwood Common. Fairly level walk through fields and woods to Bransland Wood and back. Well behaved dogs on the lead at all times please. OS Map 146 Grid Ref: TQ326455 Postcode: RH1 5PU	5.5mi / 8.9km LEISURELY
<b>Thursday</b> <b>8th June</b> 10am	<b>Anne S</b> 01883 715781 07561 465344	<b>Old Oxted, Surrey</b> MORNING AMBLE: Park at end of Old Godstone Road, past Bushey Croft. Pleasant walk to Tandridge Church over the Golf Course, then to Broadham Green and Oxted Mill. Optional drink/snack afterwards. OS Map 146 Grid Ref: TQ382521 Postcode: RH8 9JX	3mi / 4.8km EASY
<b>Friday</b> <b>9th June</b> 10am	<b>Helen W and Mike H</b> 01883 712303 or 07884 156102 01883 715475 or 07717 399744	<b>Dorking, Surrey</b> Meet at Denbies Vineyard Car Park. Walk across vineyard along a rising path to look down on the River Mole. A short climb up Norbury Park past Norbury House. Woodland then gentle hills back to Denbies. Optional lunch at the William IV Pub in Mickleham. If you wish to join us for lunch contact Helen @akaglam@hotmail.co.uk by Tuesday 6th June. OS Map 146 Grid Ref: TQ165511 Postcode: RH5 6AA	5.5mi / 8.9km LEISURELY

Date/Time	Leader/Contact	Details	Distance
<b>Sunday</b> <b>11th June</b> 10am	<b>Phil H</b> 01883 730364 07711 640060	<b>Ashdown Forest, East Sussex</b> Meet at Millbrook East Car park - 5 minutes or so driving south from Forest Row. £5.00 charge is made for parking. This walk is worth it!! OS Map 135 Grid Ref: TQ438297 Postcode: TN22 3PJ Bring a picnic	10mi / 16.1km MODERATE 
<b>Tuesday</b> <b>13th June</b> 10am	<b>Angela B</b> 01883 742926 07568 762547	<b>Godstone, Surrey</b> Fast Fitness Workout Walk. Park in North Park Lane (towards the Orpheus Centre) but just off the A25 before where the quarry lorries cross the road. Undulating walk. Will take around 1 hour, fast walking. Approx 3.5 mph. OS Map 146 Grid Ref: TQ342516 Postcode: RH9 8FD	3.5mi / 5.6km STRENUOUS
<b>Wednesday</b> <b>14th June</b> 10am	<b>Dan and Denise B</b> 01883 346714 07910 750713	<b>Epsom, Surrey</b> Park in the large car park opposite the Tattenham Corner public house. An undulating walk over Epsom Downs. Please note that dogs must be kept on leads at all times. OS Map 146 Grid Ref: TQ225585 Postcode: KT18 5UL	5.5mi / 8.9km LEISURELY
<b>Thursday</b> <b>15th June</b> 6pm	<b>Graham G</b> 01342 834028 07787 567227	<b>Lingfield, Surrey</b> EVENING AMBLE: Park in Gun Pit Road CP. Easy stroll through farmland around Lingfield. Optional drinks at The Star. OS Map 146 Grid Ref: TQ385435 Postcode: RH7 6AU	3mi / 4.8km EASY
<b>Thursday</b> <b>15th June</b> 6pm	<b>Tony P</b> 01883 716980 07899 910320	<b>Limpsfield Chart, Surrey</b> Evening Walk. Park in Tally Road. Walking to Squerreys, back via High Chart; join us for a drink at Carpenters Arms afterwards. OS Map 147 Grid Ref: TQ425518 Postcode: RH8 0TG	4.5mi / 7.2km LEISURELY
<b>Saturday</b> <b>17th June</b> 10am	<b>Judy Sm</b> 01883 717946 07938 325891	<b>Bletchingley, Surrey</b> Park and meet in the Village Hall car park, behind Lawrences, the auctioneers. Interesting linear walk to Redhill via two nature reserves and returning by bus. Optional lunch in Redhill street market. OS Map 146 Grid Ref: TQ326508 Postcode: RH1 4PA	6mi / 9.7km LEISURELY

Date/Time	Leader/Contact	Details	Distance
<b>Tuesday</b> <b>20th June</b> 10am	<b>Graham W</b> 01883 730787 07758 642492	<b>Oxted, Surrey</b> Fast Fitness Workout Walk. Park in Park Road (Oxted School end), Titsey yellow trail, one steep hill. Will take around 1 hour, fast walking. Approx 3.5 mph. OS Map 146 and 147 Grid Ref: TQ397533 Postcode: RH8 0AQ	3.5mi / 5.6km STRENUOUS
<b>Wednesday</b> <b>21st June</b> 10am	<b>John H</b> 01883 713728 07429 634725	<b>Chiddingstone, Kent</b> Park and meet near Castle Inn. Over Vexour bridge to Little Moorden and Park Plantation. Back via the Eden Valley Walk. Several stiles and gates. Lovely country views and maybe a Nightingale! OS Map 147 Grid Ref: TQ501451 Postcode: TN8 7AH	6.6mi / 10.6km LEISURELY
<b>Thursday</b> <b>22nd June</b> 10:30am	<b>Kevin L</b> 01737 247644 07860 315524	<b>Rowlege, Surrey</b> Due to driving to starting point I am suggesting a 10:30 start. Gravel Hill Road Car Park (W3W: downsize.fevered.tiles) - car sharing recommended. A 7.5 mile easy walk, slow easy undulations and a Gruffalo. Expected finish 14:30, plenty of time to visit 'Birdworld' or 'Go Ape' or back into the forest or book a late lunch at the 'Ball & Wicket' (Holt Pound). OS Map 145 Grid Ref: SU802433 Postcode: GU10 4LQ Bring a picnic	7.5mi / 12.1km MODERATE 
<b>Saturday</b> <b>24th June</b> 10am	<b>Sue H</b> 01883 743807 07877 663006	<b>Bletchingley, Surrey</b> MORNING AMBLE: Park in playing fields CP opposite Bletchingley Arms. Lovely country stroll along Greensand Way and South Park. OS Map 146 Grid Ref: TQ329505 Postcode: RH1 4EZ	3mi / 4.8km EASY
<b>Sunday</b> <b>25th June</b> 10am	<b>Tony P</b> 01883 716980 07899 910320	<b>Limpsfield Chart, Surrey</b> LONGER WALK BEFORE CREAM TEA (3pm). Please park in Tally Road; walking South to Tenchleys Manor, Crockham Hill, Hosey Hill and Goodley Stock. 800 feet total ascent. NB;to book for the cream tea please email creamtea@eastssurreywalkers.org.uk. £6 per head payable on the door. Cake donation would be very much appreciated. OS Map 147 Grid Ref: TQ425518 Postcode: RH8 0TG Bring a picnic	9.5mi / 15.3km MODERATE 

Date/Time	Leader/Contact	Details	Distance
<b>Tuesday</b> <b>27th June</b> 10am	<b>Keith T</b> 01883 346736 07716 350110	<b>Caterham, Surrey</b> Fast Fitness Workout Walk. Park in Park Avenue and meet outside the Old Caterhamian's Sports Club. One circuit of 3.5 miles via two challenging hills. Will take about 1 hour, fast walking. Approx 3.5 mph. OS Map 146 Grid Ref: TQ333551 Postcode: CR3 6AH	3.5mi / 5.6km STRENUOUS
<b>Wednesday</b> <b>28th June</b> 10am	<b>Ron W</b> 020 8668 7965 07776 180174	<b>Staffhurst Wood, Surrey</b> Park in Staffhurst Wood car park, Grants Lane. A mostly open field walk heading for Shingle Barn Farm, then over towards Crowhurst, then up through Foyle Farm and back to the car park. Some stiles, a few small hills. Optional pub lunch after (TBA). OS Map 147 Grid Ref: TQ416484 Postcode: TN8 6QR	5.5mi / 8.9km LEISURELY

This page intentionally left blank



We know all the ingredients for a perfect hike. Discover extraordinary walking routes with comfortable stays in outstanding locations. Enjoy full-day walks alongside like-minded people and leave all the planning and navigation to us. It's what we do best.

FOR MORE INFORMATION AND TO BOOK  
VISIT: [HFHOLIDAYS.CO.UK/WALKING-CLUB](https://www.hfholidays.co.uk/walking-club)  
CALL: 020 8732 1260

Book and travel with confidence. Please go online for our most up-to-date offers and prices plus full details: [hfholidays.co.uk](https://www.hfholidays.co.uk)

